

Thursday 30th April 2020

WALT – Use a map to find key features

Starter....

Tell someone in your house everything you know about this map!



The blue parts are water (oceans, rivers etc)

The coloured parts are land.

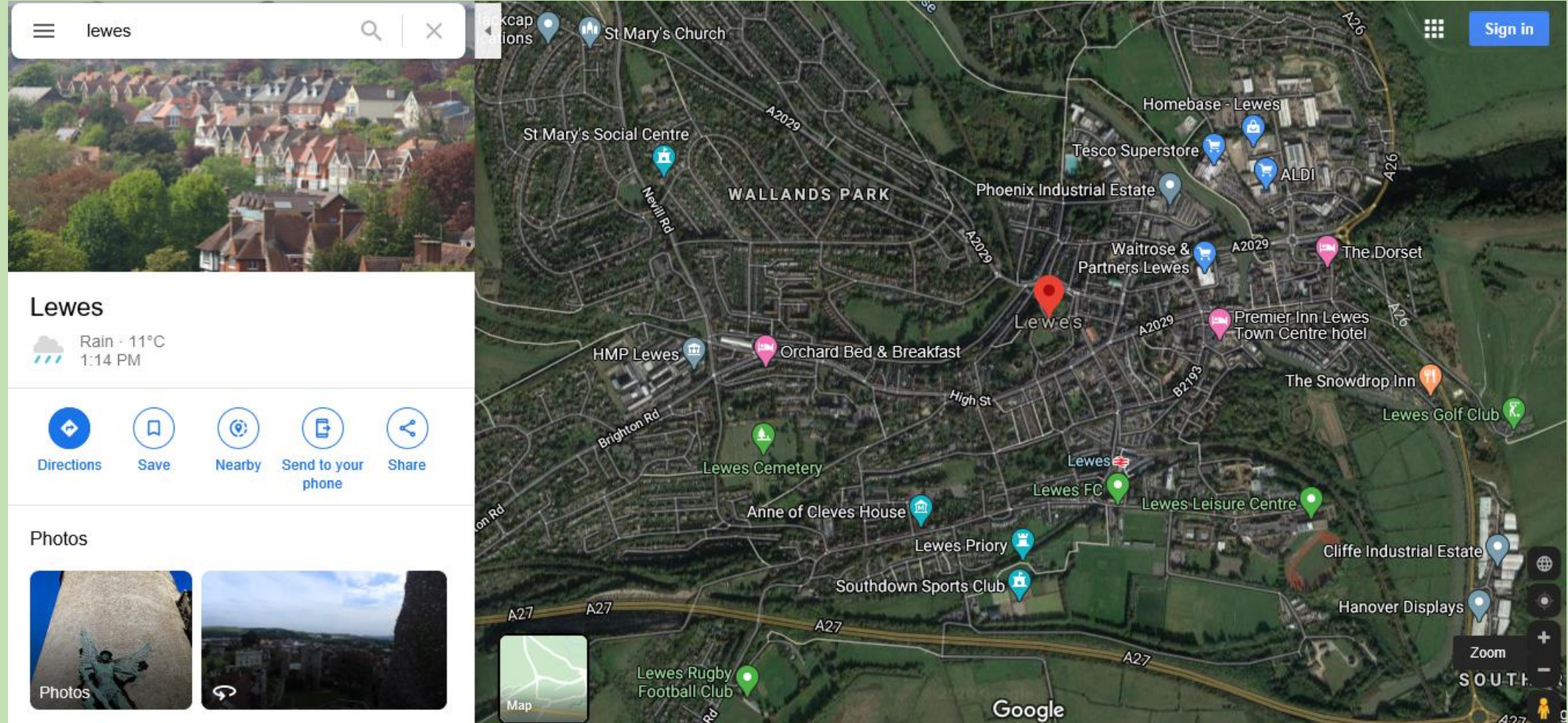
There are 7 continents

- Asia
- Africa
- North America
- South America
- Antarctica
- Europe
- Australia (Oceania)

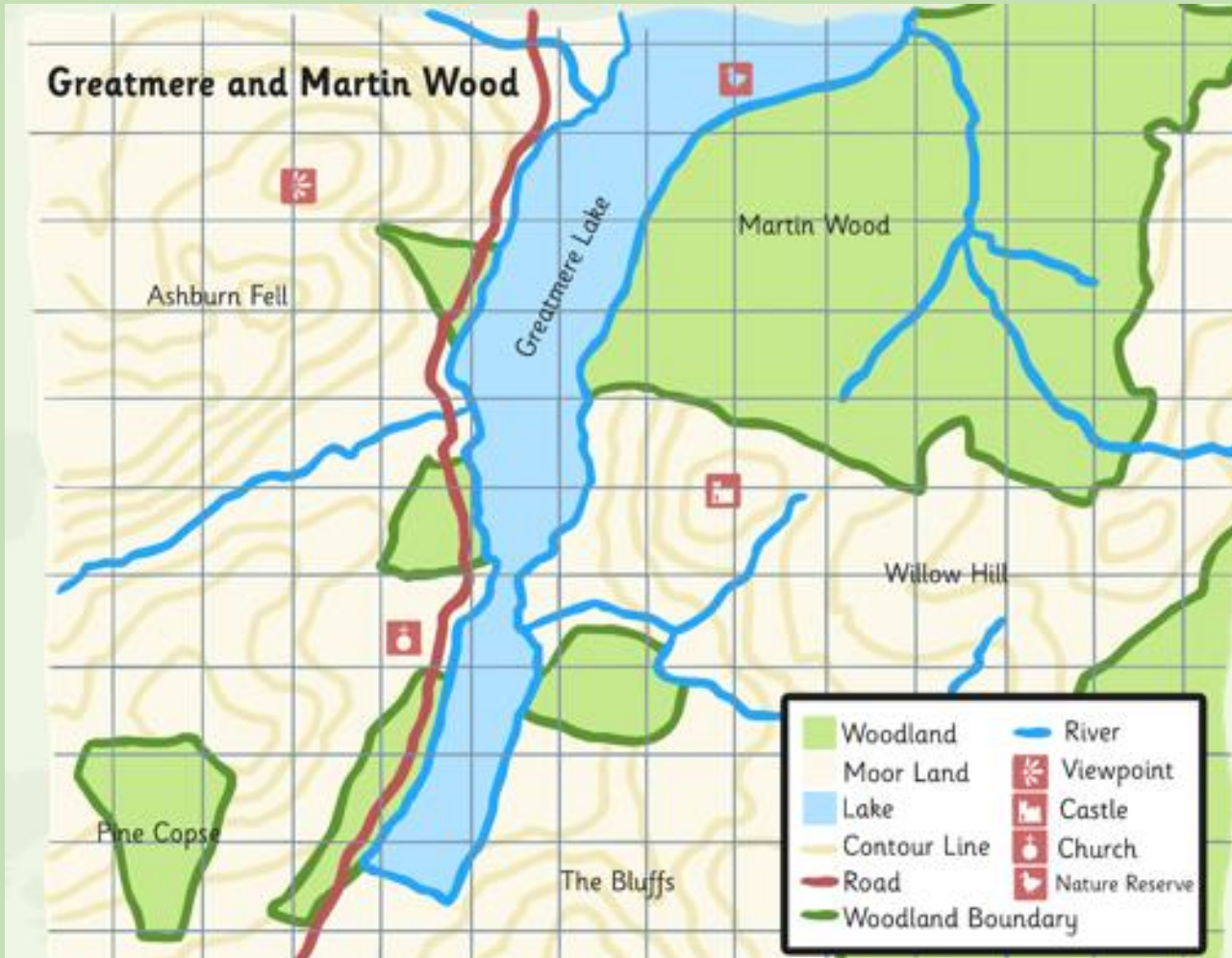


The Arctic is at the top of the world

Here is a map of Lewes on googlemaps
Can you use google maps to find your house?



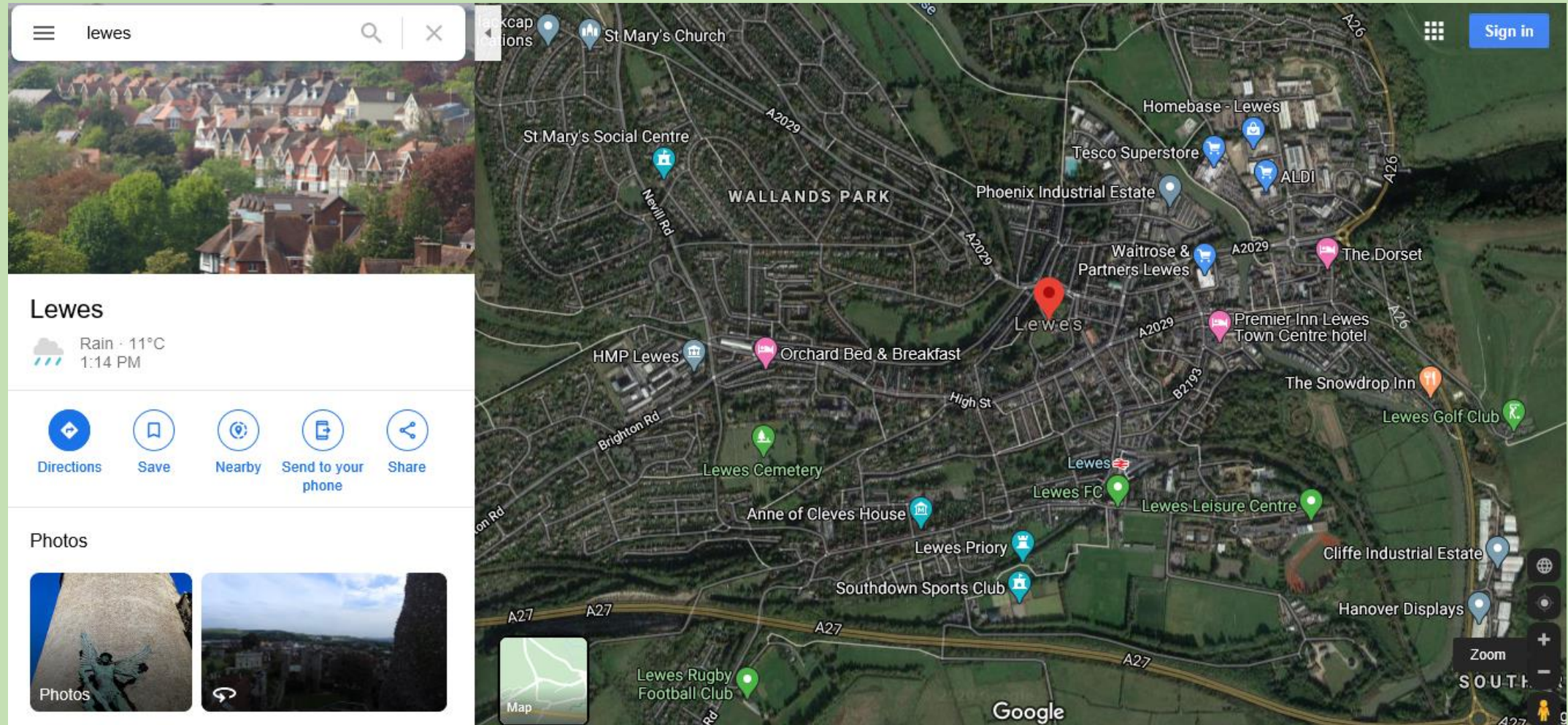
Most maps have a key.
This helps us find the key features of a place.
The symbols are small and simple.
Example...



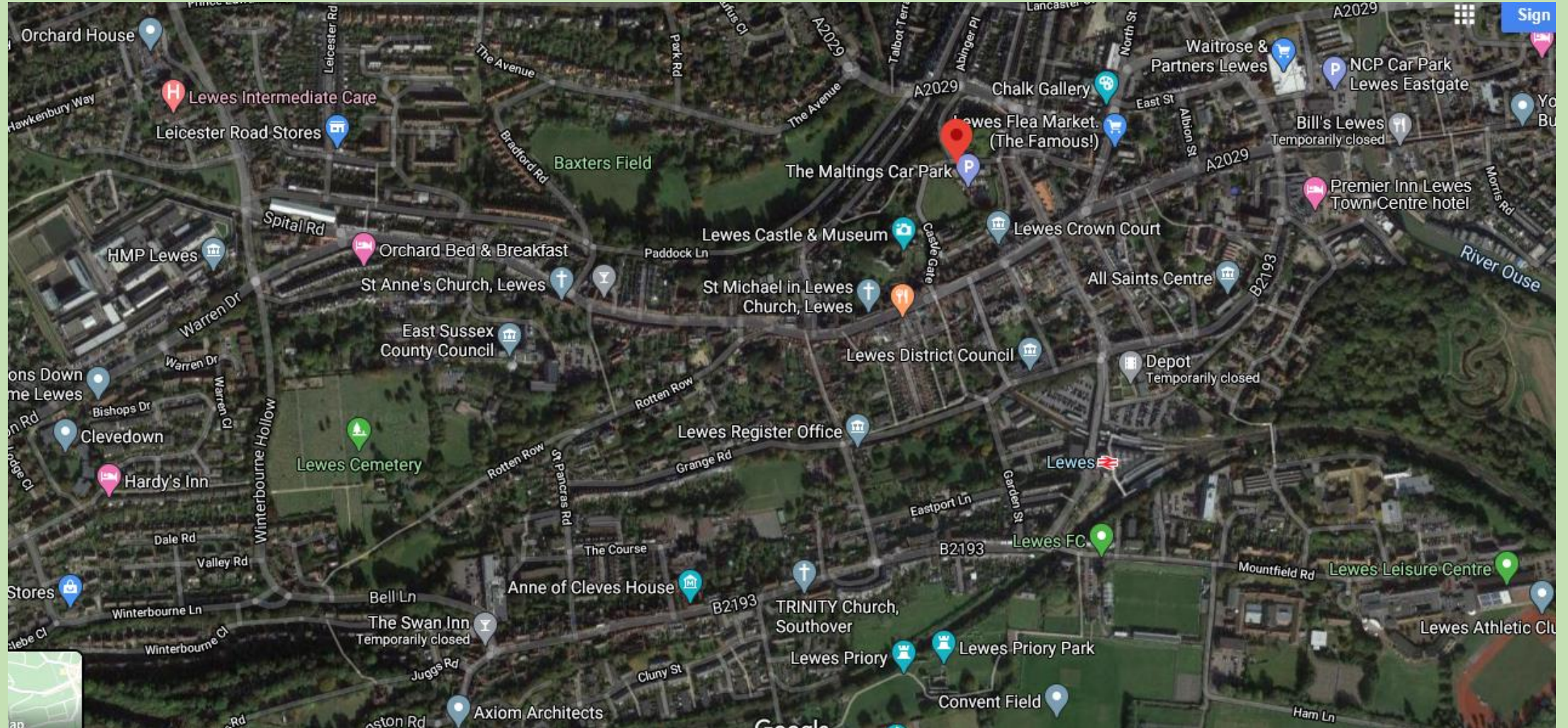
Can you find the church?

Can you find the nature reserve?

Can you find this map of Lewes?
If you zoom in more places pop up (next slide)



What places in Lewes can you find?
Make a list of 4 places.
Can you draw a small symbol for each one creating a key?



Can you use your key to plot your four places on the map in response?



Key: